





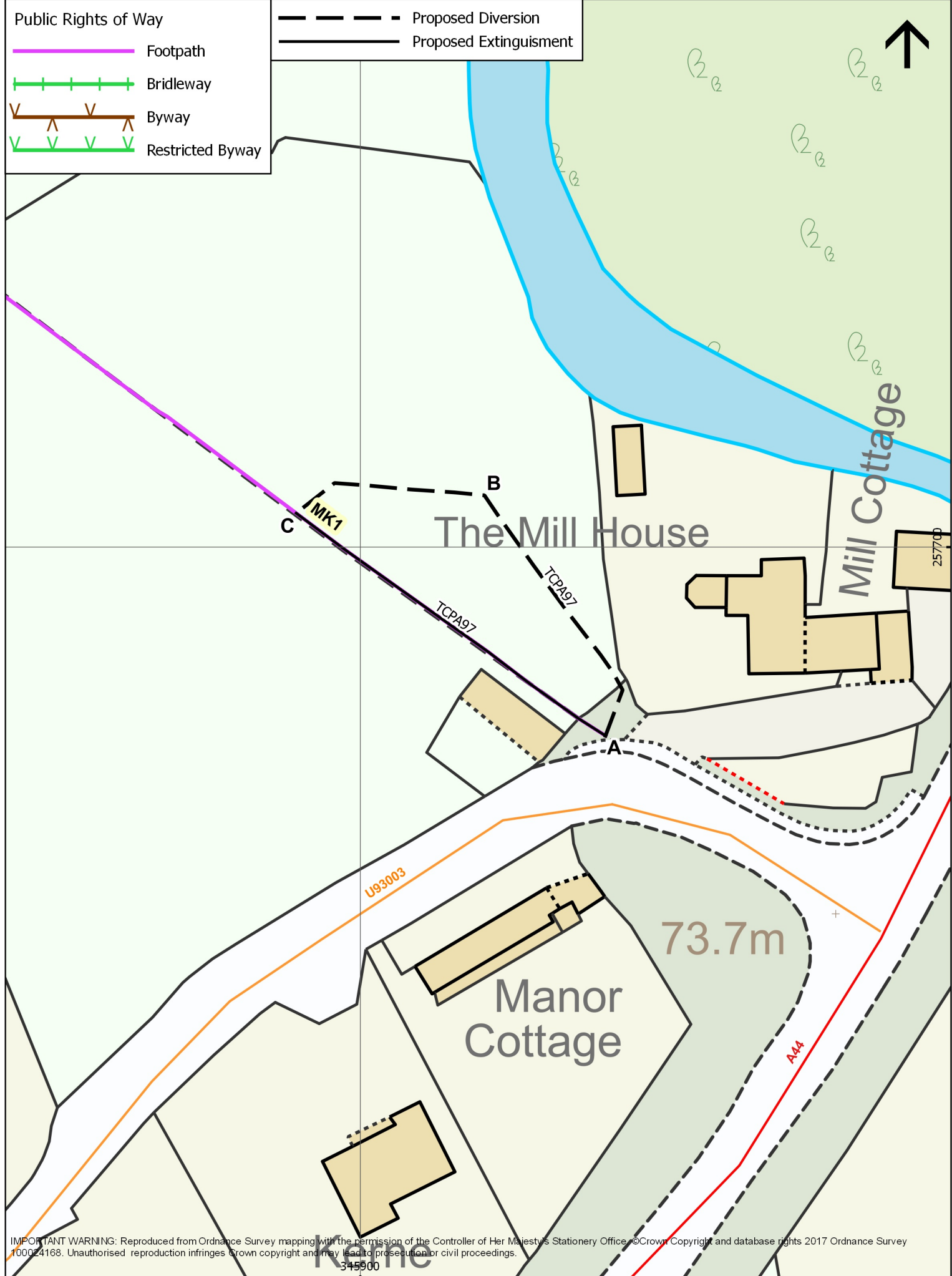


Public Rights of Way

-  Footpath
-  Bridleway
-  Byway
-  Restricted Byway

-  Proposed Diversion
-  Proposed Extinguishment



IMPORTANT WARNING: Reproduced from Ordnance Survey mapping with the permission of the Controller of Her Majesty's Stationery Office. © Crown Copyright and database rights 2017 Ordnance Survey 100024168. Unauthorised reproduction infringes Crown copyright and may lead to prosecution or civil proceedings.

**Proposed S.257 TCPA Diversion
Footpath MK1 - Monkland**

SCALE: 1:500
DATE: 13/05/2020
PROJECT ID: TCPA97

Balfour Beatty Living Places
Unit 3 Thorn Business Park
Rotherwas
Hereford HR2 6JT

Balfour Beatty  Herefordshire Council
Working for Herefordshire